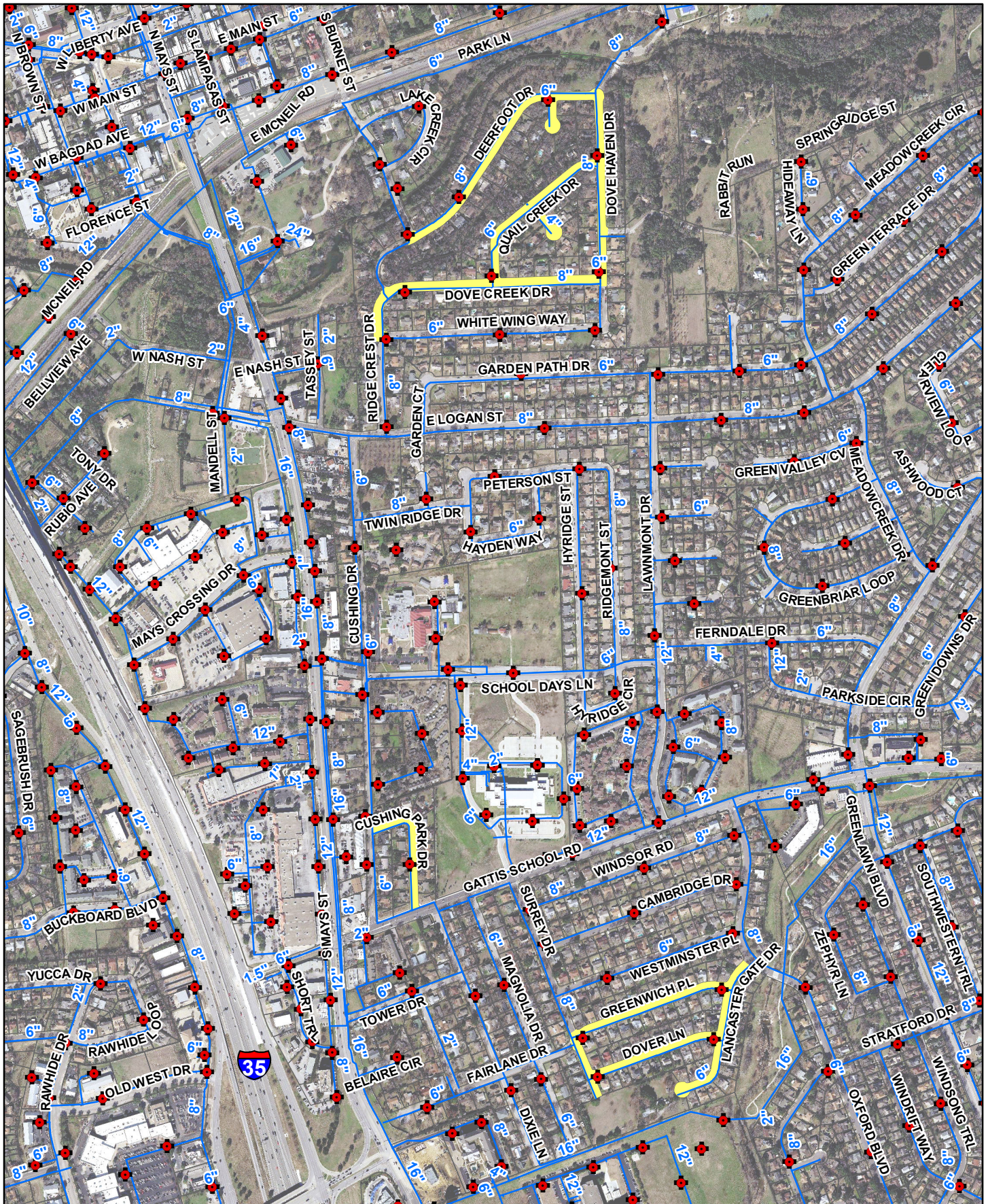





Document Path: O:\Workspaces_GIS\Utilities_workspace\MAPS\2019\AC_Waterline_Replacement\Cushing_Placed\DoveCreek_Cushing_Council_Update.mxd



AC Waterline Replacement Phase 6 - Dove Creek Subdivision



-  FIRE HYDRANTS
-  Project Location
-  WATERLINES

Date: 7/15/2019