

EXHIBIT

"A"

MUNICIPAL SERVICES AGREEMENT BETWEEN THE CITY OF ROUND ROCK, TEXAS AND CENTRAL TEXAS REFUSE TRANSFER STATION OWNERS

THIS MUNICIPAL SERVICES AGREEMENT (the "Agreement") is entered into on the _____ day of _____, 2023, by and between the City of Round Rock, Texas, a home-rule municipality of the State of Texas (the "City"), and Michael and Debbie Schuster, George Tkaczyk, and Erik and Stacye Harris (collectively the "Owners").

RECITALS

The parties agree that the following recitals are true and correct and form the basis upon which the parties have entered this Agreement.

WHEREAS, Section 43.0671 of the Texas Local Government Code permits a municipality to annex an area if each of the owners of the land in an area request the annexation; and

WHEREAS, when a municipality elects to annex such an area, the municipality is required to enter into a written agreement with the property owners that sets forth services to be provided by the municipality for the properties in the affected area; and

WHEREAS, the Owners own certain parcels of land situated in Williamson County, Texas, which consists of approximately 6.68 acres of land in the City's extraterritorial jurisdiction, such property being more particularly described and set forth in Exhibit "A," attached hereto and incorporated herein by reference (the "Property" or the "Area"); and

WHEREAS, the Owners have filed a written request with the City for annexation of the Property pursuant to Section 43.0671, identified as the "Central Texas Refuse Transfer Station Annexation" (the "Annexation"); and

WHEREAS, the City and Owners desire to set forth the City services to be provided for the Property on or after the effective date of the Annexation pursuant to Section 43.0672; and

WHEREAS, the Annexation and execution of this Agreement are subject to approval by the governing body of the City; and

NOW THEREFORE, in exchange for the mutual covenants, conditions and promises contained herein, the City and the Owners agree as follows:

1. **PROPERTY.** This Agreement is only applicable to the Property, which is the subject of the Annexation.
2. **INTENT.** It is the intent of the City that this Agreement provide the delivery of full, available municipal services to the Property as described herein, in accordance with State law, which may be accomplished through any means permitted by law.

3. MUNICIPAL SERVICES.

A. Commencing on the effective date of the annexation, the City will provide the municipal services set forth below. For the purposes of this Agreement, the term “providing services” includes having services provided by any method or means by which the City may extend municipal services to any other area of the City, including the City’s infrastructure extension policies and the developer or Owners’ participation, in accordance with applicable State law and City ordinances, rules, regulations and policies.

i. Fire and Police Services. The City will provide these services to the Area.

ii. Planning, Zoning, Building and Code Enforcement. The City will provide comprehensive planning, land development, land use, and building review, inspection services and code enforcement in accordance with all applicable laws, ordinances, rules, regulations and policies.

iii. Water and Wastewater. The property is located within Jonah Water Special Utility District (the “District”) and water service is available and will be provided by the District upon annexation of the Property. The City will provide wastewater for the Property. If, and when, the Property is developed, platted, or the current use(s) of the Property changes in the future, landowners shall be required to fund and construct necessary water and wastewater capital improvements to serve the annexed Property in accordance with applicable State law and the City’s ordinances, rules, regulations and policies.

iv. Solid Waste Service. Within its corporate boundaries, the City currently contracts with Central Texas Refuse (dba “CTR”) for residential collection only. Any commercial development in the Area shall contract individually for solid waste collection services.

B. It is understood and agreed that the City is not required to provide any service that is not explicitly included in this Agreement.

4. **AUTHORITY.** The City and the Owners represent that they have full power authority and legal right to execute, deliver and perform their obligations pursuant to this Agreement. The Owners acknowledge that approval of the Annexation is within the sole jurisdiction of the City’s governing body. Nothing in this Agreement guarantees favorable decisions by the City’s governing body.

5. **SEVERABILITY.** If any part, term, or provision of this Agreement is held by the courts to be illegal, invalid, or otherwise unenforceable, such illegality, invalidity, or unenforceability will not affect the validity of any other part, term or provision, and the rights of the parties will be construed as if the part, term, or provision was never a part of the Agreement.

6. **INTERPRETATION.** The parties to this Agreement covenant and agree that in any litigation relating to this Agreement, the terms and conditions of this Agreement will be interpreted in accordance with the laws of the State of Texas.
7. **GOVERNING LAW AND VENUE.** This Agreement shall be enforceable in Round Rock, Texas, and if legal action is necessary by either party with respect to the enforcement of any or all of the terms or conditions herein, exclusive venue for same shall lie in Williamson County, Texas. This Agreement shall be governed by and construed in accordance with the laws and court decisions of the State of Texas.
8. **GOVERNMENTAL POWERS.** It is understood that by execution of this Agreement, the City does not waive or surrender any of its governmental powers or immunities.
9. **WAIVER.** The failure of either party to insist on the performance of any term of provision of this Agreement or to exercise any right granted hereunder shall not constitute a waiver of that party's right to insist upon appropriate performance or to assert any such right on any future occasion.
10. **COUNTERPARTS.** This Agreement may be executed in any number of counterparts, each of which shall be deemed an original and constitute one and the same instrument.
11. **CAPTIONS.** The captions to the various clauses of this Agreement are for information purposes only and shall not alter the substance of the terms and conditions of this Agreement.
12. **AGREEMENT BINDS SUCCESSORS AND RUNS WITH THE PROPERTY.** This Agreement is binding on and inures to the benefit of the parties, their successors, and assigns. The term of this Agreement constitutes covenants running with the land compromising the Property and is binding on the Owners.
13. **ENTIRE AGREEMENT.** This Agreement constitutes the entire agreement between the parties and supersedes all prior oral and written agreements between said parties. This Agreement shall not be amended unless executed in writing by both parties.

Executed as of the day and year first above written to be effective on the effective date of the annexation of the Property.

CITY OF ROUND ROCK, TEXAS

By: _____
Craig Morgan, Mayor

Date: _____

Attest:

By: _____
Meagan Spinks, City Clerk

For City, Approved as to Form:

By: _____
Stephanie Sandre, City Attorney

OWNERS:

Michael and Debbie Schuster

A handwritten signature in cursive script, appearing to read "Michael Schuster", written over a horizontal line.

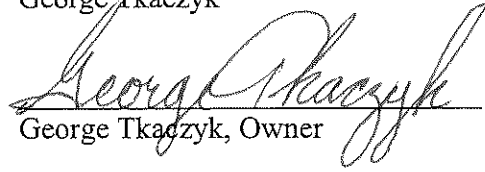
Michael Schuster, Owner

A handwritten signature in cursive script, appearing to read "Debbie Schuster", written over a horizontal line.

Debbie Schuster, Owner

OWNER:


George Tkaczyk

A handwritten signature in cursive script, reading "George Tkaczyk", is written over a horizontal line. The signature is fluid and stylized, with the first letter of each word being capitalized and prominent.


George Tkaczyk, Owner

OWNERS:

~~Erik and Stacye Harris~~

A large, stylized handwritten signature in black ink, appearing to be 'Erik Harris', written over a horizontal line.

Erik Harris, Owner

A handwritten signature in black ink, appearing to be 'Stacye Harris', written over a horizontal line.

Stacye Harris, Owner

Exhibit "A"

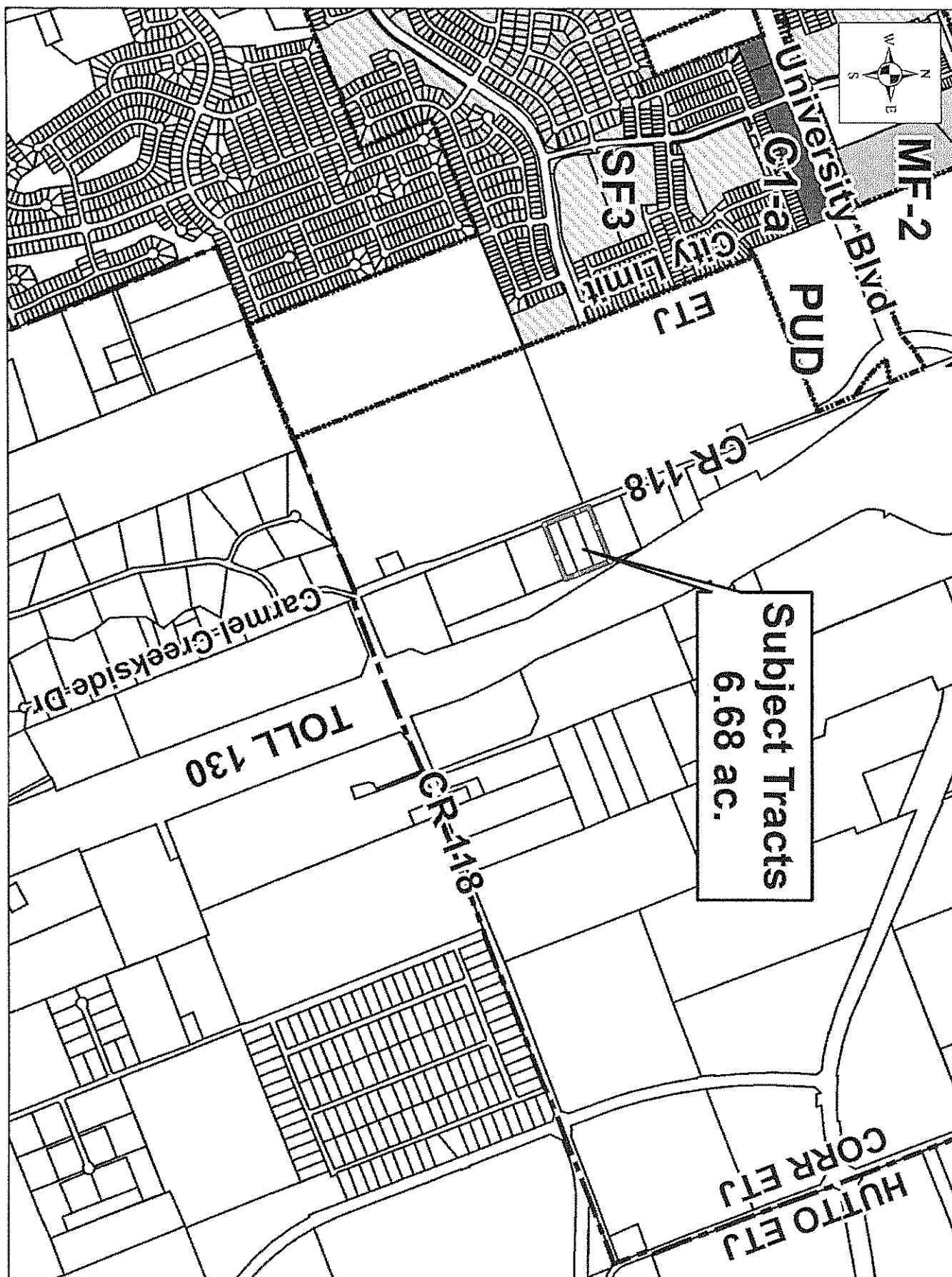


Exhibit "A"

Central Texas Refuse Transfer Station

Beginning at an approximate calculated point 3159510.97, 10185824.88 and being the northwest corner of a 6.68 acres tract and also the Northwest corner of R021295, Schuster, Michael ETUX, AW0370 Keith, G. Sur., Acres 2.345 as described in the Williamson County Official Public Records Deed Vol. 1133 Page 721.

Next, N 68-27-33 E 593.66 ft along the northern boundary of R021295, Schuster, Michael ETUX, AW0370 Keith, G. Sur., Acres 2.345, Deed Vol. 1133 Page 721.

Next, S 21-33-50 E 490.17 ft along the eastern boundaries of R021295, Schuster, Michael ETUX, AW0370 Keith G. Sur., Acres 2.345 Deed Vol. 1133 Page 721 and R021294, Tkaczyk, George G, AW0370 Keith, G. Sur., Acres 2.343, Deed 961847 and R021290, Harris Erik M and Stacey, AW0370 Keith, G. Sur., Acres 2.00, Deed 9907283.

Next, S 68-25-27 W 593.36 ft along the southern boundary of R021290, Harris Erik M and Stacey, AW0370 Keith, G. Sur., Acres 2.00, Deed 9907283.

Next, N 22-04-59 W 489.83 ft along the western boundaries of R021295, Schuster, Michael ETUX, AW0370 Keith G. Sur., Acres 2.345 Deed Vol. 1133 Page 721 and R021294, Tkaczyk, George G, AW0370 Keith, G. Sur., Acres 2.343, Deed 961847 and R021290, Harris Erik M and Stacey, AW0370 Keith, G. Sur., Acres 2.00, Deed 9907283.

Returning to the Point of Beginning for approximately 6.68 acres.