

EXHIBIT 'A'



Alley Release

Application Information Sheet

Submit to Planning & Development Services Department (PDS)
301 W. Bagdad, Ste. 210 | Round Rock, Tx 78664 | 512-218-5428

Subdivision Name: ROUND ROCK ORIGINAL PLAT

Original Alley Record Information Cabinet/Slide or Document #: 1951000190

Property & Legal Description

Tax Appraisal Dist. ID# (s): R071502, R071503, R071505, R071501, R071500, R071499, R071498, R071497

Subdivision: ROUND ROCK ORIGINAL PLAT

Phase: N/A **Section:** N/A **Block:** 36 **Lot:** 1, 2, 3, 4, 5, 6 & 7, 8, 10

- OR -

Survey Name & Abstract #: _____

To be released: Square feet: 5,357.15 SQUARE FEET Acres: 0.123 ACRES

Owner Information

Name: CITY OF ROUND ROCK **Title:** _____

Firm name (if applicable): CITY OF ROUND ROCK

Firm address: 221 E MAIN ST. ROUND ROCK, TEXAS 78664

Ph: 512-671-2753 **Email:** _____

Applicant/Agent Contact Information


Name: CHAD MCDOWELL **Title:** GENERAL SERVICES DIRECTOR

Firm name (if applicable): _____

Firm address: 212 COMMERCE BLVD ROUND ROCK, TEXAS 78664

Ph: 512-671-2753 **Email:** anaik@roundrocktexas.gov

Staff use Only Application No: _____ Date: _____



ALLEY

SUBJECT BLOCK

SHEPPARD ST

LIBERTY AVE

ASTORIA AVE

N LAWRENCE ST

~302

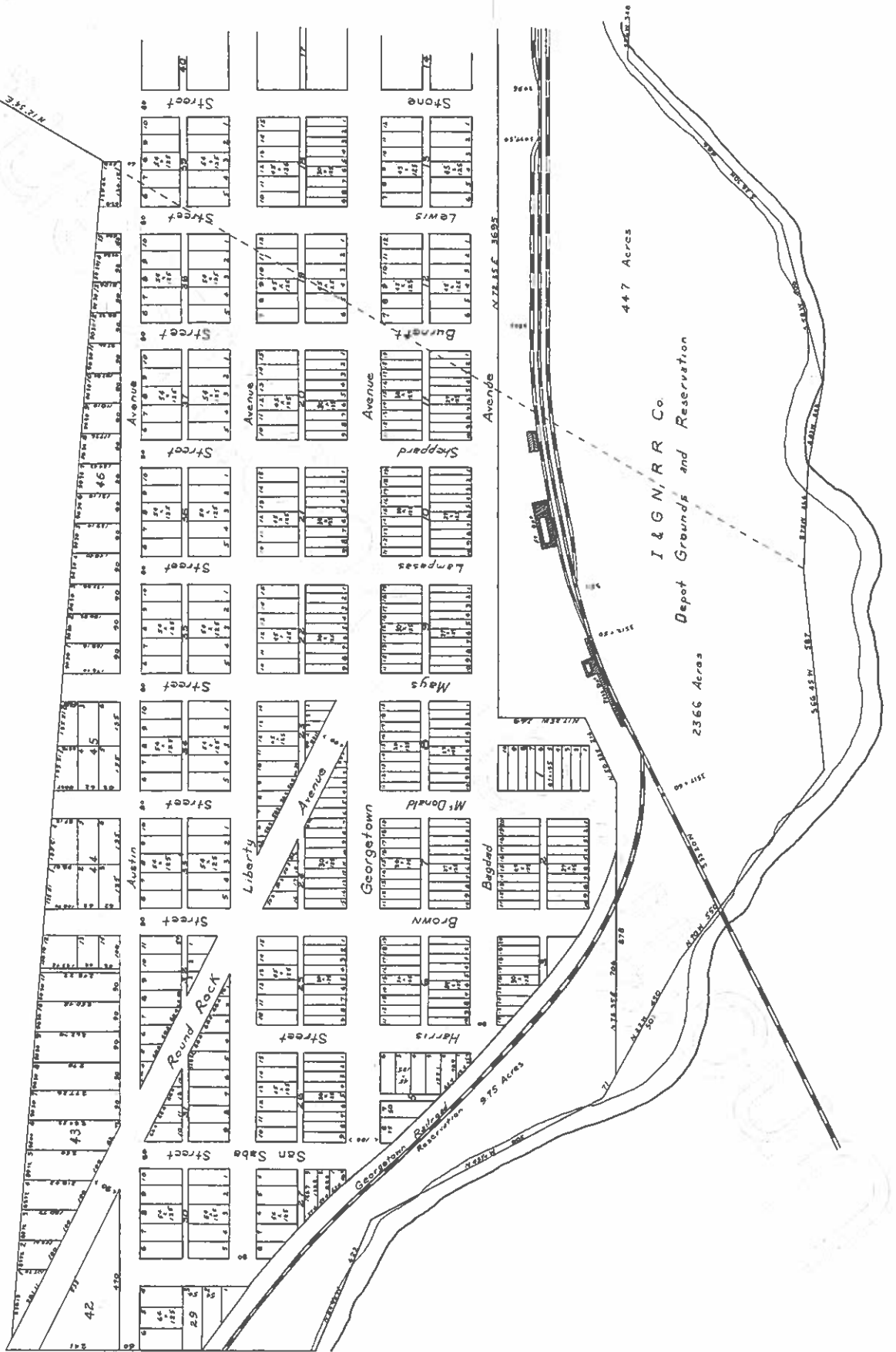
~270

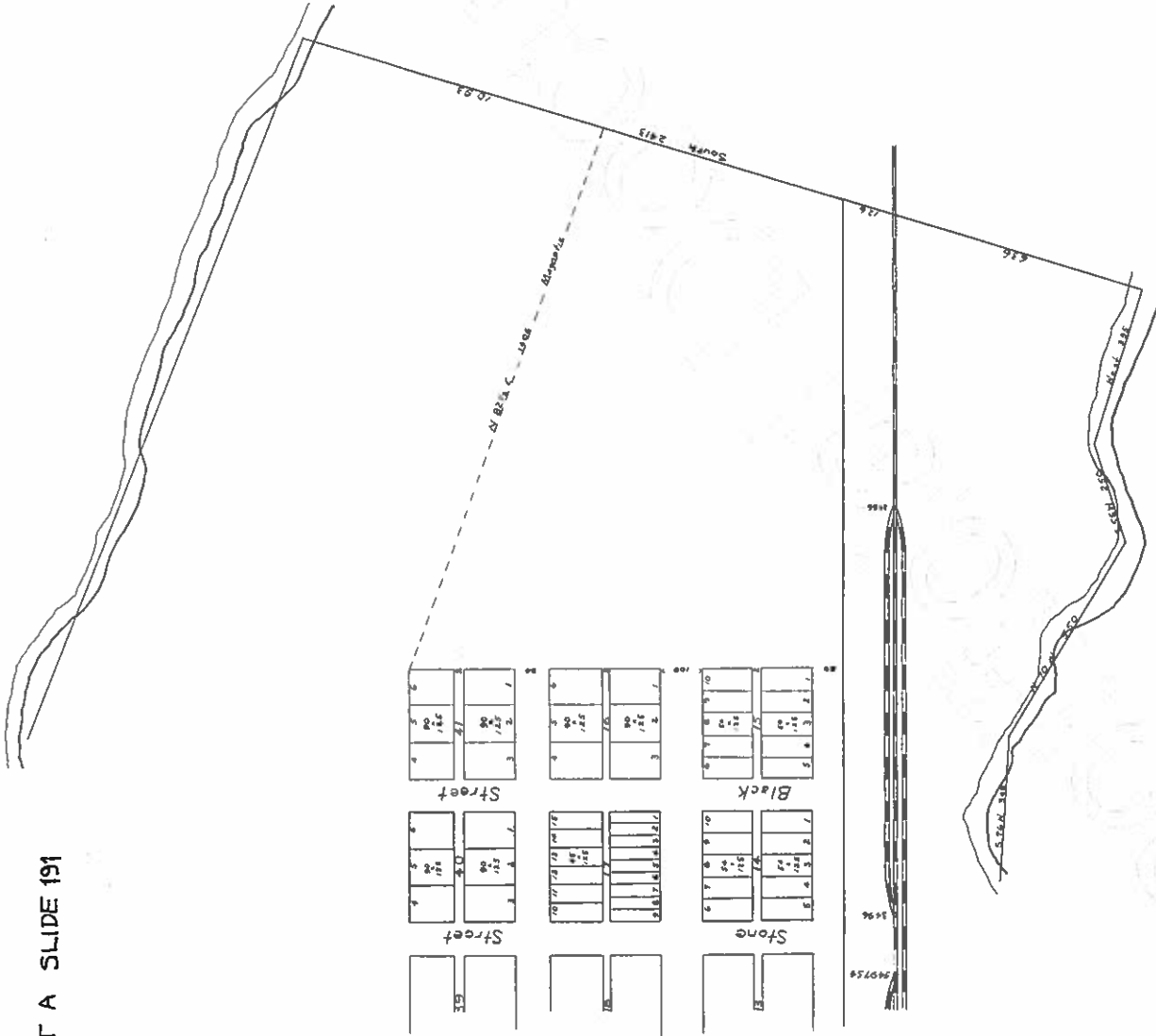
CABINET A SLIDE 190

ROUND ROCK
Williamson Co.
Texas

TEXAS LAID COMPANY

Scale 200 feet - inch
 Plan of Williamson Co. Texas
 Map of 508, Wiley Harris
 Survey - 125-28/100 acres.





I, Sidney Ferrin, a Licensed State Land Surveyor of Texas, do hereby certify that during the month of August, 1951, I did transcribe onto this plat and foregoing page, the plat that is of record in Vol. 25, Pages 314-315 Deed Records of Williamson County, Texas, and this transcription is true and correct to the best of my knowledge and belief.

Sidney Ferrin
 Licensed State Land Surveyor
 of Texas.

THE STATE OF TEXAS)
 COUNTY OF WILLIAMSON)

I, DICK CERVENKA, Clerk of the County Court of Williamson County, Texas, do hereby certify that the foregoing PLAT, on this and preceding page, contains and constitutes a true and correct transcription of plat recorded in Volume 25, Pages 314-315, Deed Records of Williamson County, Texas, and that such transcription has been carefully compared and verified by me and my sworn deputies in accordance with the provisions of Article 6574 Title 114, of the Revised Civil Statutes of Texas, 1948.

TO CERTIFY WHICH, Witness my hand and official seal of office at Georgetown, Texas, this the 15 day of August, A. D. 1951.

Dick Cervenka
 Clerk, County Court
 Williamson County Texas.