






OAK BLUFF DRAINAGE IMPROVEMENTS

EXHIBIT B2 - PROJECT LOCATION MAP

LEGEND

-  2-DIMENSIONAL
MODELING EXTENT
-  AREA OF INTEREST
-  EXISTING INLET
-  EXISTING STORM
SEWER
-  STREAM CENTERLINE

