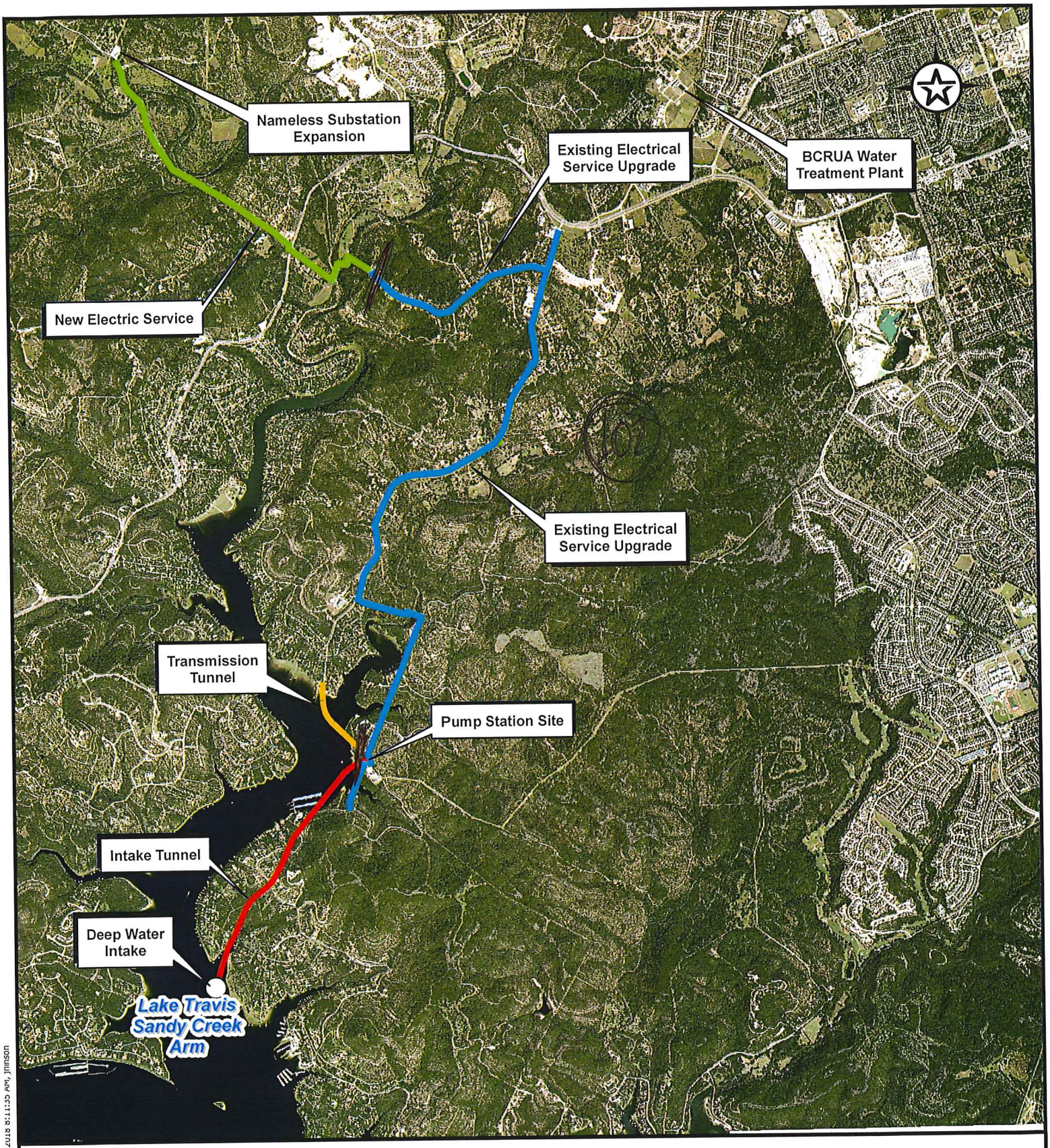


PROJECT OVERVIEW MAP

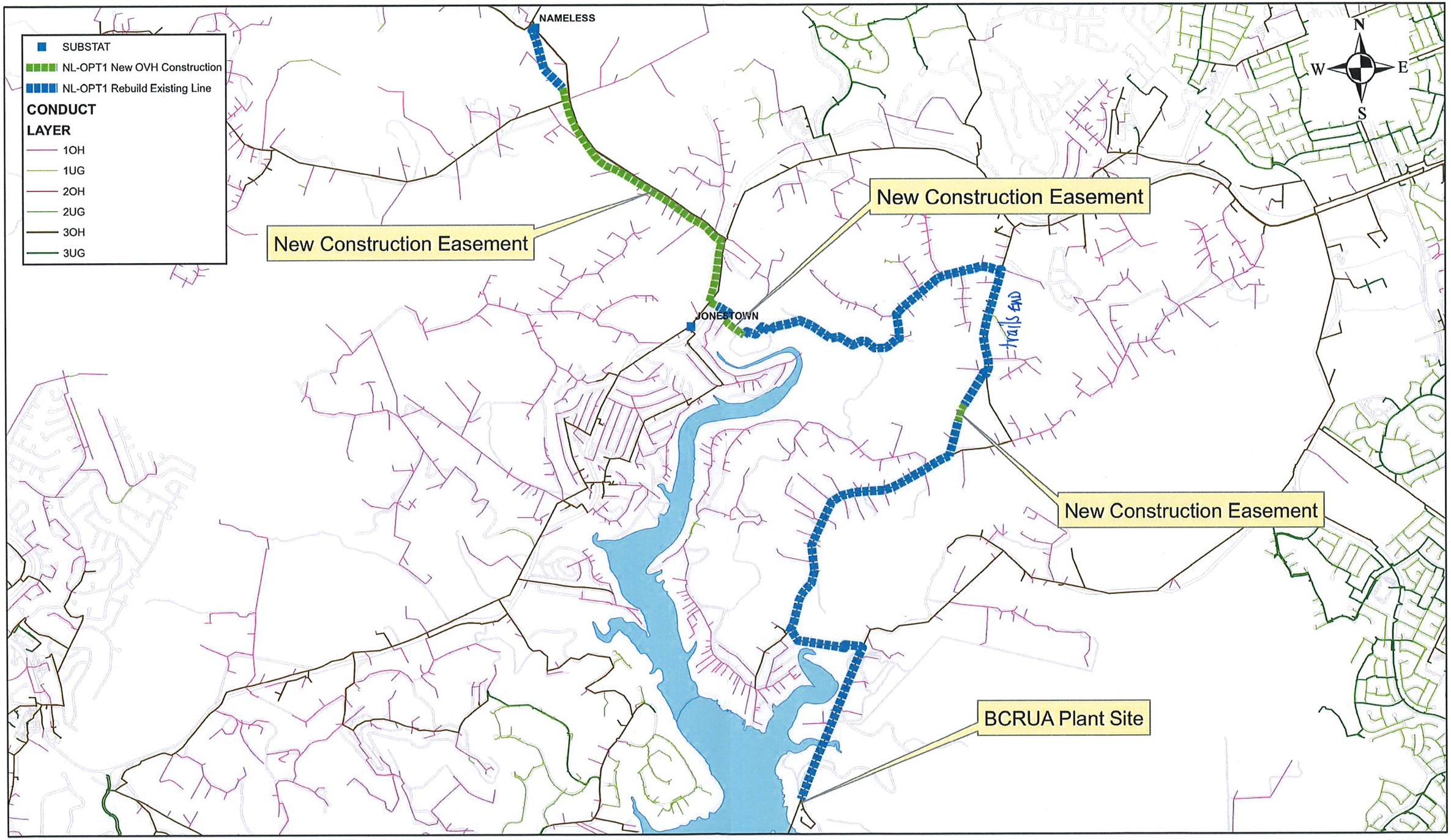
SCALE: 1 " = 4,000 '

Walker Partners
engineers ★ surveyors
T.B.P.E. Registration No. 8053

CLIENT NAME: BCRUA
PROJECT NAME: PHASE 2
PROJECT NUMBER: 3-00619
DATE: 3/9/2018
REVISION: 01

EX. A1

G:\Projects\3-00619\Project Overview\Overview Map.dwg, 3/9/2018 8:11:35 AM, jjohnson



M & S ENGINEERING
ENGINEERS, PLANNERS AND SURVEYORS
TEXAS REGISTERED ENGINEERING FIRM F-1394

MAIN OFFICE
P.O. BOX 970
SPRING BRANCH, TEXAS 78070
PHONE# (830) 228-5446
FAX# (830) 885-2170

BRANCH OFFICE
P.O. BOX 391
McQUEENY, TEXAS 78123
PHONE# (830) 560-3200
FAX# (830) 560-3203

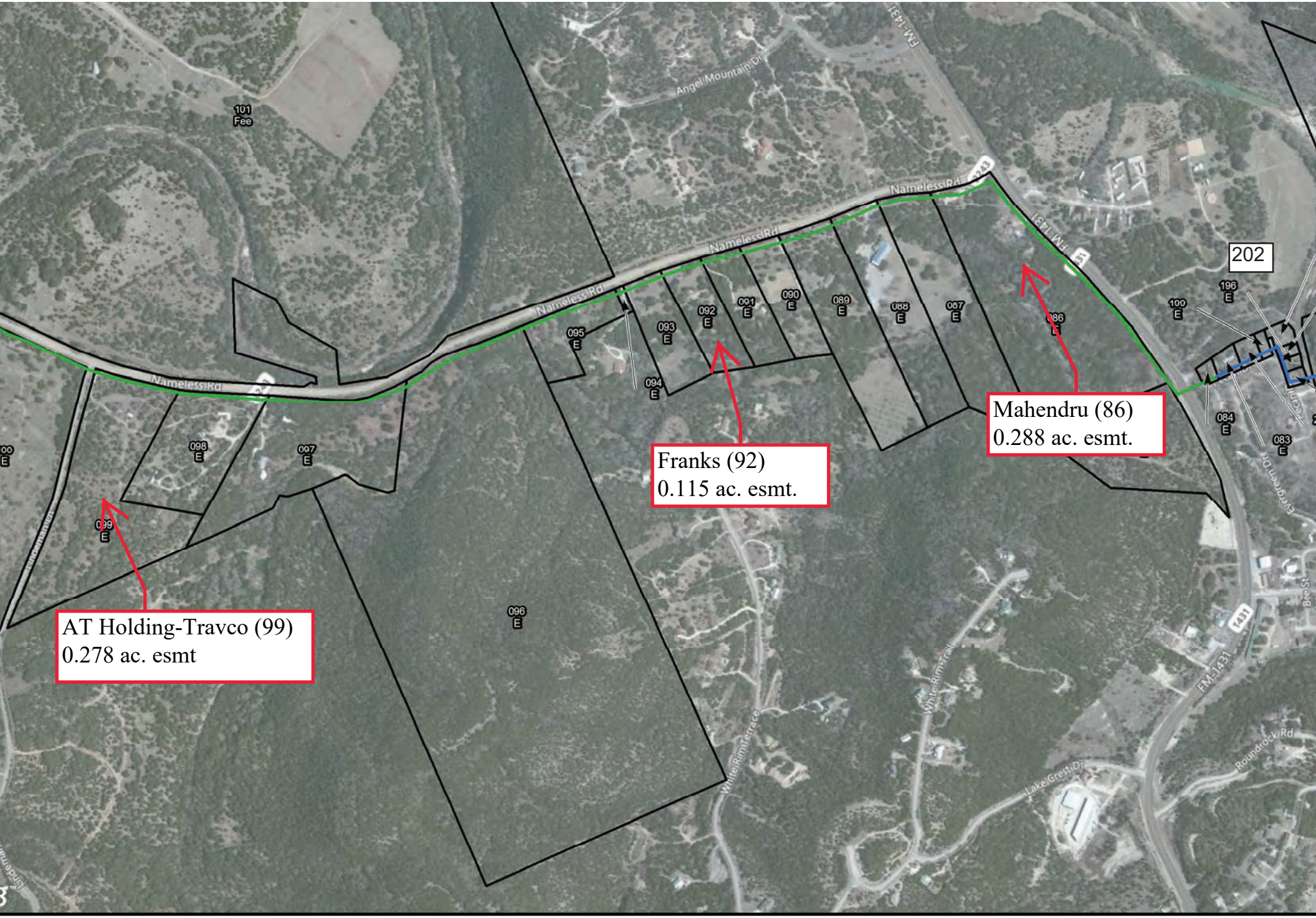
Texas P.E. Firm
Registration No. F-754

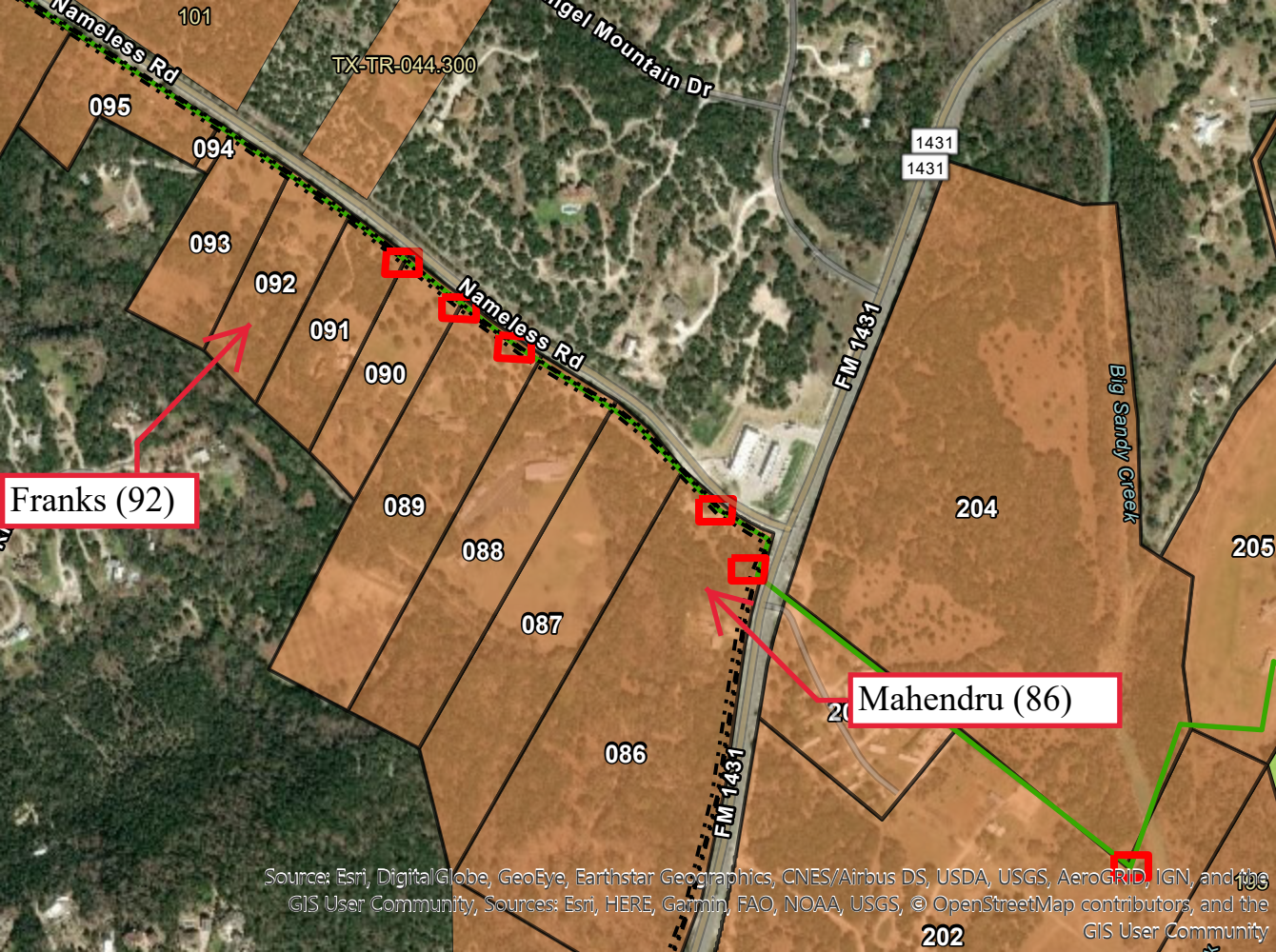
PROJECT TITLE
BCRUA DEEP WATER INTAKE PUMP STATION
PRELIMINARY ENGINEERING

EXHIBIT TITLE
PHASE 2 UPGRADES

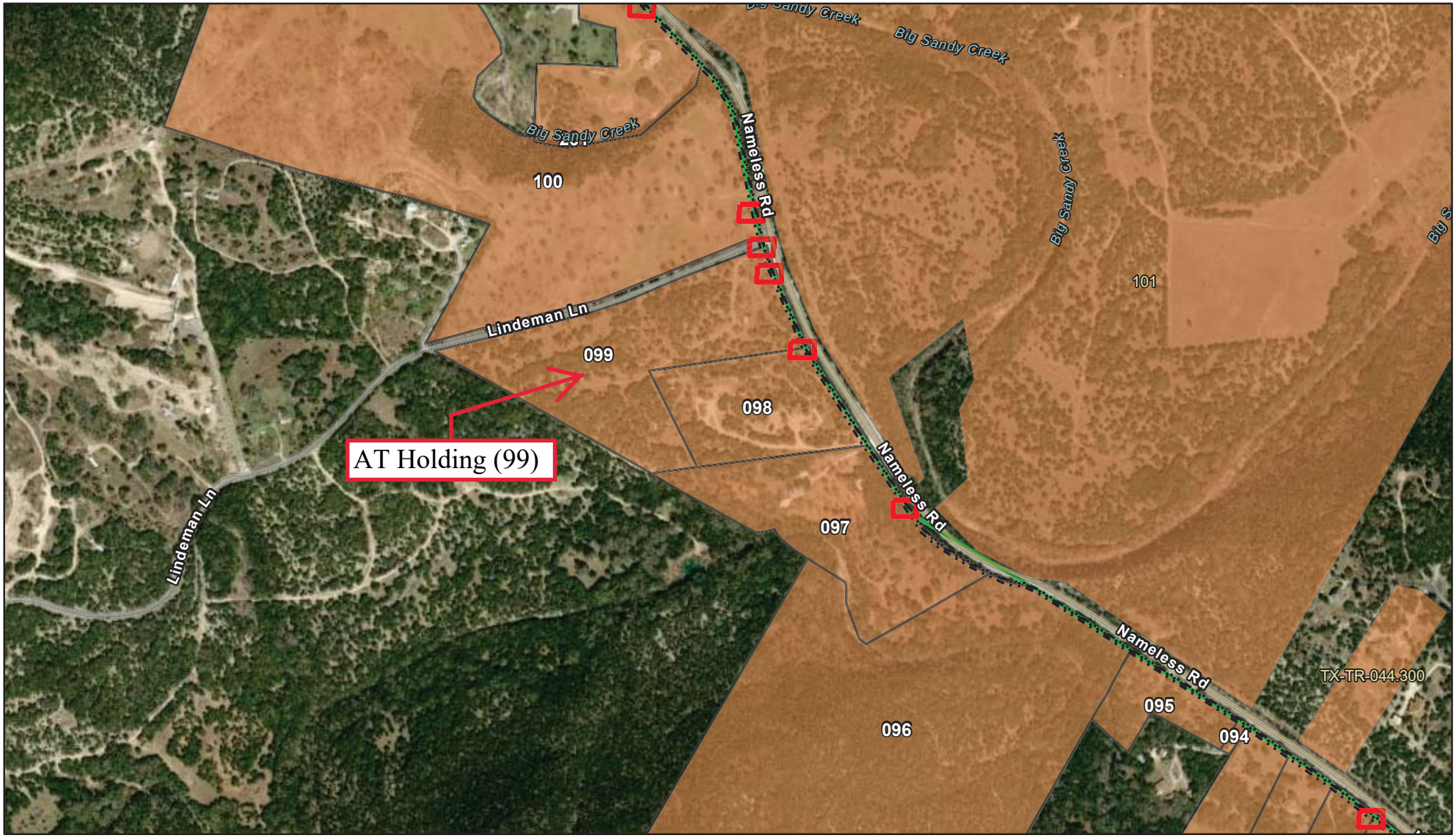
DATE:
April 1, 2016

FIGURE:
8-02


Nameless Rd
Angel Mountain Dr
FM 1431
White Rim Trail
White Rim Terrace
Lake Crest Dr
Roundrock Rd
Evergreen Dr
202
101 Fee
095 E
093 E
092 E
091 E
090 E
089 E
088 E
087 E
086 E
196 E
100 E
084 E
083 E
098 E
097 E
099 E
096 E
Franks (92)
0.115 ac. esmt.
Mahendru (86)
0.288 ac. esmt.
AT Holding-Travco (99)
0.278 ac. esmt


Nameless Rd
101
TX-TR-044.300
095
094
093
092
091
090
089
088
087
086
Nameless Rd
1431
1431
FM 1431
Big Sandy Creek
204
205
Franks (92)
Mahendru (86)
FM 1431
202
Source: Esri, DigitalGlobe, GeoEye, Earthstar Geographics, CNES/Airbus DS, USDA, USGS, AeroGRID, IGN, and the GIS User Community, Sources: Esri, HERE, Garmin, FAO, NOAA, USGS, © OpenStreetMap contributors, and the GIS User Community

BCRUA Map



8/2/2019 4:19:26 PM

Guying Easements

New Electric Service

Original Tracts (All)

Easement Corridor

Tracts

Tracts

1:9,028

0 0.05 0.1 0.2 mi

0 0.1 0.2 0.4 km

Source: Esri, DigitalGlobe, GeoEye, Earthstar Geographics, CNES/Airbus DS, USDA, USGS, AeroGRID, IGN, and the GIS User Community, Sources: Esri, HERE, Garmin, FAO, NOAA, USGS, © OpenStreetMap contributors, and the GIS User Community

USDA FSA, DigitalGlobe, GeoEye, CNES/Airbus DS | City of Austin, County of Williamson, Texas Parks & Wildlife, Esri, HERE, Garmin, INCREMENT P, METI/NASA, USGS, EPA, NPS, US Census Bureau, USDA |