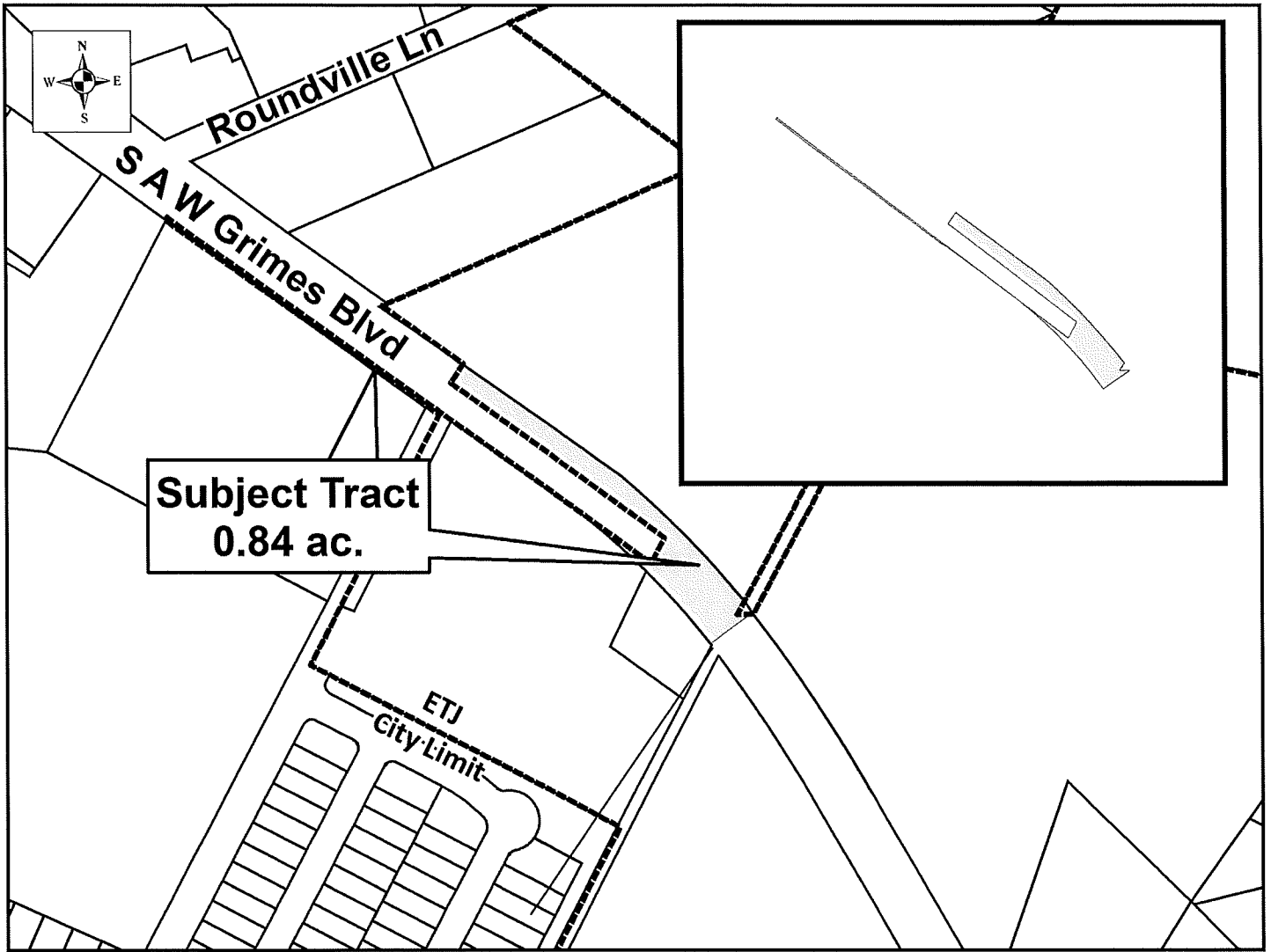


EXHIBIT**"A"**

Property Description

A 9.24-acre tract of land in the M. Hunt Survey, Abstract No. 314 and in the W. Barker Survey No. 74, Abstract No. 107, Williamson County, Texas, recorded as Document No. 2008059288 and a 0.84 acre-portion of the South AW Grimes Boulevard.

[See attached map.]



EXHIBIT

“B”

Annexation Petition

ANNEXATION PETITION

TO THE MAYOR AND THE CITY COUNCIL OF THE
CITY OF ROUND ROCK, TEXAS:

The undersigned owners of the hereinafter described tract of land hereby petition your Honorable City Council to extend the present city limits so as to include as a part of the City of Round Rock, Texas, the following described territory, to-wit:

A 9.24-acre tract of land in the M. Hunt Survey, Abstract No. 314 and in the W. Baker Survey No. 74, Abstract No. 107, Williamson County, Texas, recorded as Document No. 2008059288.

And being more particularly described in the sketch and description attached hereto as **Exhibit "A"**.

I hereby certify, under oath, that:

- (1) I, 2735 SAW GRIMES LLC AM THE TRUE AND ONLY OWNER OF THE ABOVE-DESCRIBED TRACT OF LAND, and
- (2) The above-described tract of land, as depicted in Exhibit "A", is contiguous and adjacent to the current city limits of the City of Round Rock, Texas.



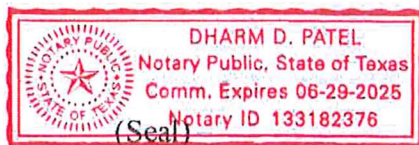
[Owner's signature]

DHARMA RAJAH

[printed name]

STATE OF TEXAS §
COUNTY OF WILLIAMSON §

SUBSCRIBED AND SWORN TO ME BEFORE, a notary public, by Dharma Rajah this
10th day of Sept, 2021, A.D.



Notary Public, State of Texas

EXHIBIT

"C"

Services Agreement

**MUNICIPAL SERVICES AGREEMENT BETWEEN
THE CITY OF ROUND ROCK, TEXAS
AND
2735 SAW GRIMES LLC**

THIS MUNICIPAL SERVICES AGREEMENT (the "Agreement") is entered into on the ____ day of ____, 2021, by and between the City of Round Rock, Texas, a home-rule municipality of the State of Texas (the "City"), and 2735 SAW GRIMES LLC (the "Owners").

RECITALS

The parties agree that the following recitals are true and correct and form the basis upon which the parties have entered this Agreement.

WHEREAS, Section 43.0671 of the Texas Local Government Code permits a municipality to annex an area if each of the owners of the land in an area request the annexation; and

WHEREAS, when a municipality elects to annex such an area, the municipality is required to enter into a written agreement with the property owners that sets forth services to be provided by the municipality for the properties in the affected area; and

WHEREAS, the Owners own certain parcels of land situated in Williamson County, Texas, which consists of approximately 9.24 of land in the City's extraterritorial jurisdiction, such property being more particularly described and set forth in Exhibit "A," attached hereto and incorporated herein by reference (the "Property" or the "Area"); and

WHEREAS, the Owners have filed a written request with the City for annexation of the Property pursuant to Section 43.0671, identified as the "2735 S. A.W. Grimes tract" (the "Annexation"); and

WHEREAS, the City and Owners desire to set forth the City services to be provided for the Property on or after the effective date of the Annexation pursuant to Section 43.0672; and

WHEREAS, the Annexation and execution of this Agreement are subject to approval by the governing body of the City; and

NOW THEREFORE, in exchange for the mutual covenants, conditions and promises contained herein, the City and the Owners agree as follows:

- 1. PROPERTY.** This Agreement is only applicable to the Property, which is the subject of the Annexation.
- 2. INTENT.** It is the intent of the City that this Agreement provide the delivery of full, available municipal services to the Property as described herein, in accordance with State law, which may be accomplished through any means permitted by law.

3. MUNICIPAL SERVICES.

A. Commencing on the effective date of the annexation, the City will provide the municipal services set forth below. For the purposes of this Agreement, the term “providing services” includes having services provided by any method or means by which the City may extend municipal services to any other area of the City, including the City’s infrastructure extension policies and the developer or Owner’s participation, in accordance with applicable State law and City ordinances, rules, regulations and policies.

- i. Fire and Police Services. The City will provide these services to the Area.
- ii. Planning, Zoning, Building and Code Enforcement. The City will provide comprehensive planning, land development, land use, and building review, inspection services and code enforcement in accordance with all applicable laws, ordinances, rules, regulations, and policies.
- iii. Water and Wastewater. Existing, occupied homes that are using water-well and on-site sewer facilities on the effective date of annexation may continue to use the same. If, and when, the Property is developed, platted, or the current use(s) of the Property changes in the future, landowners shall be required to fund and construct necessary water and wastewater capital improvements to serve the annexed Property in accordance with applicable State law and the City’s ordinances, rules, regulations, and policies.
- iv. Solid Waste Service. Within its corporate boundaries, the City currently contracts with Central Texas Refuse (dba “Round Rock Refuse”) for residential collection only. Any commercial development in the Area shall contract individually for solid waste collection services.

B. It is understood and agreed that the City is not required to provide any service that is not explicitly included in this Agreement.

4. AUTHORITY. The City and the Owners represent that they have full power authority and legal right to execute, deliver and perform their obligations pursuant to this Agreement. The Owners acknowledge that approval of the Annexation is within the sole jurisdiction of the City’s governing body. Nothing in this Agreement guarantees favorable decisions by the City’s governing body.

5. SEVERABILITY. If any part, term, or provision of this Agreement is held by the courts to be illegal, invalid, or otherwise unenforceable, such illegality, invalidity, or unenforceability will not affect the validity of any other part, term or provision, and the rights of the parties will be construed as if the part, term, or provision was never a part of the Agreement.

6. **INTERPRETATION.** The parties to this Agreement covenant and agree that in any litigation relating to this Agreement, the terms and conditions of this Agreement will be interpreted in accordance with the laws of the State of Texas.
7. **GOVERNING LAW AND VENUE.** This Agreement shall be enforceable in Round Rock, Texas, and if legal action is necessary by either party with respect to the enforcement of any or all of the terms or conditions herein, exclusive venue for same shall lie in Williamson County, Texas. This Agreement shall be governed by and construed in accordance with the laws and court decisions of the State of Texas.
8. **GOVERNMENTAL POWERS.** It is understood that by execution of this Agreement, the City does not waive or surrender any of its governmental powers or immunities.
9. **WAIVER.** The failure of either party to insist on the performance of any term of provision of this Agreement or to exercise any right granted hereunder shall not constitute a waiver of that party's right to insist upon appropriate performance or to assert any such right on any future occasion.
10. **COUNTERPARTS.** This Agreement may be executed in any number of counterparts, each of which shall be deemed an original and constitute one and the same instrument.
11. **CAPTIONS.** The captions to the various clauses of this Agreement are for information purposes only and shall not alter the substance of the terms and conditions of this Agreement.
12. **AGREEMENT BINDS SUCCESSORS AND RUNS WITH THE PROPERTY.** This Agreement is binding on and inures to the benefit of the parties, their successors, and assigns. The term of this Agreement constitutes covenants running with the land comprising the Property and is binding on the Owners.
13. **ENTIRE AGREEMENT.** This Agreement constitutes the entire agreement between the parties and supersedes all prior oral and written agreements between said parties. This Agreement shall not be amended unless executed in writing by both parties.

Executed as of the day and year first above written to be effective on the effective date of the annexation of the Property.

City of Round Rock, Texas

By: _____
Craig Morgan, Mayor

Date: _____

Attest:

By: _____
Sara L. White, City Clerk

For City, Approved as to Form:

By: _____
Stephan L. Sheets, City Attorney

OWNERS:


 _____
Dharma Rajah

EXHIBIT
"D"

Order to Annex 0.84 acre-portion of the South AW Grimes Boulevard

ORDER REGARDING ANNEXATION BY CITY OF ROUND ROCK,
TEXAS OF A PORTION OF A.W. GRIMES BLVD. (CR 170) RIGHT OF WAY

WHEREAS, Williamson County (the "County") owns and/or maintains portions of County Road 170 between Roundville Lane and Glenn Drive, which are also known as A.W. Grimes Blvd. ("Grimes"), a 0.84 acre portion of which is more particularly identified as the Subject Tract on Exhibit "A" attached hereto and incorporated herein; and

WHEREAS, the City of Round Rock, Texas (the "City") is in the process of annexing or has already annexed certain properties adjacent to the Subject Tract and desires to also annex the Subject Tract; and

WHEREAS, Section 43.1055 of the Texas Local Government Code allows the County to request municipal annexation of county roadways;

NOW, THEREFORE, the Commissioners Court of Williamson County, Texas does hereby order the following:

1. The County hereby requests that the City annex the 0.84 acre Subject Tract as described in Exhibit "A", attached hereto and incorporated herein, into the city limits of Round Rock, Texas.

SIGNED this 28th day of September, 2021.

WILLIAMSON COUNTY, TEXAS

By: Bill Gravell, Jr.
Bill Gravell, Jr., County Judge

Attest:

Nancy E. Rister
Nancy Rister, County Clerk

EXHIBIT “A” (SUBJECT TRACT EXHIBIT) FOLLOWS
THIS PAGE

